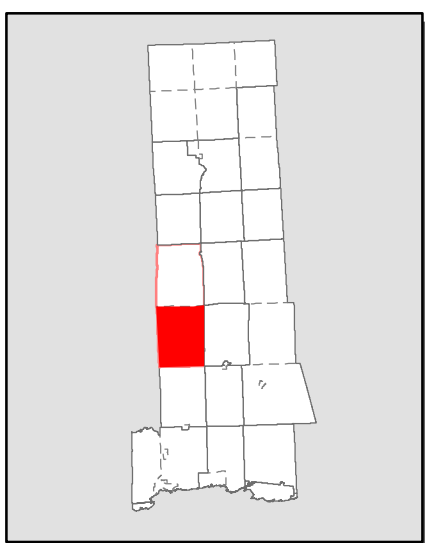
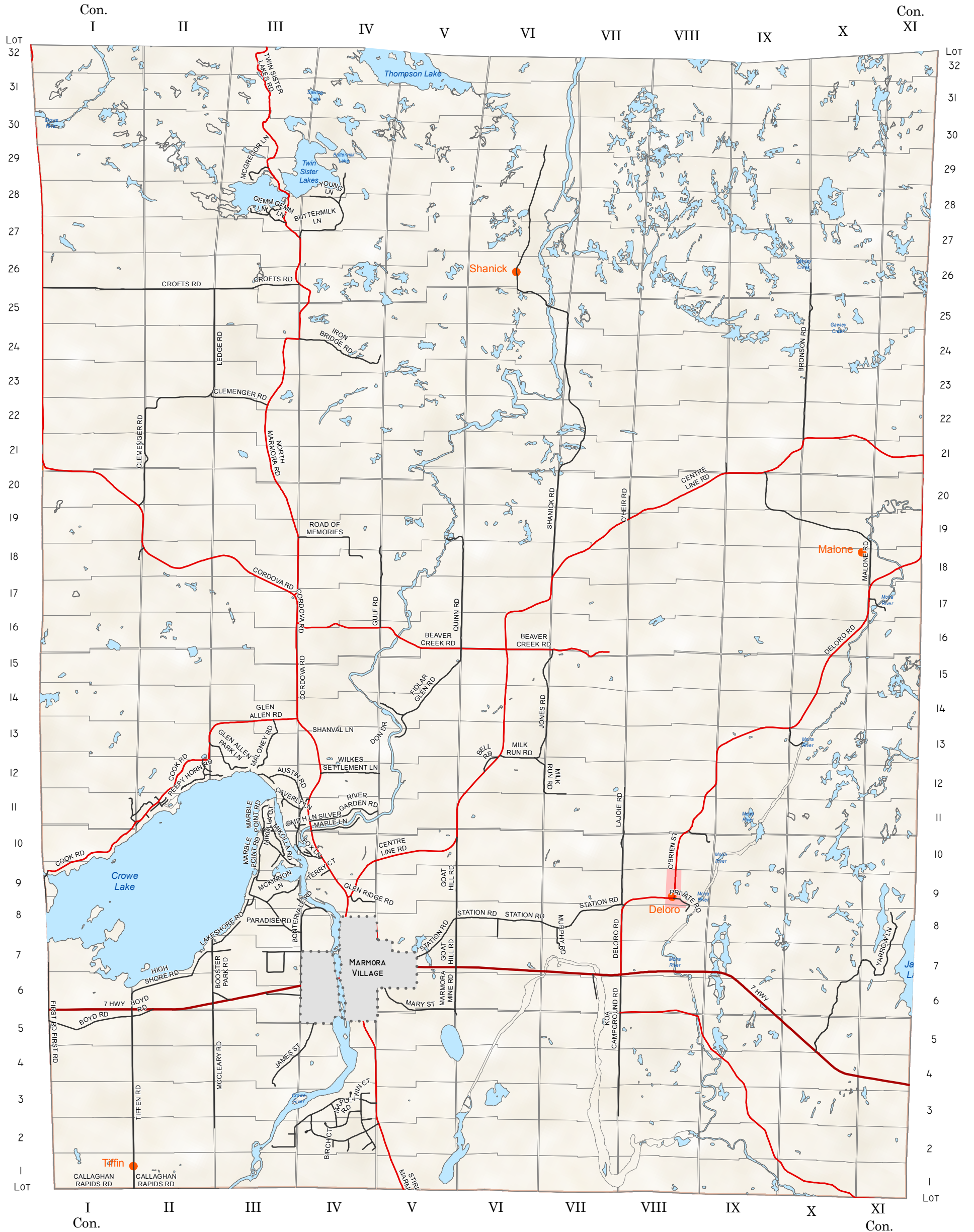



# MARMORA & LAKE (MARMORA TWP.) LOT & CONCESSION LAYOUT



DATA SOURCE: ODGE, MPAC & THE COUNTY OF HASTINGS  
 REFERENCE: PRODUCED BY THE COUNTY OF HASTINGS  
 WITH DATA SUPPLIED UNDER LICENSE BY MEMBERS OF  
 THE ONTARIO GEOSPATIAL DATA EXCHANGE. THE  
 COUNTY OF HASTINGS DISCLAIMS ALL RESPONSIBILITY FOR  
 ERRORS, OMISSIONS OR INACCURACIES IN THIS PUBLICATION.



LEGEND	
<span style="color: orange;">●</span>	SETTLEMENT
<span style="color: red; font-weight: bold;">—</span>	MAJOR HIGHWAY
<span style="color: red;">—</span>	MAJOR ROAD
<span style="color: black;">—</span>	SECONDARY ROAD
	WATER
	URBAN AREA
<span style="background-color: pink; border: 1px solid black; display: inline-block; width: 10px; height: 10px;"></span>	HAMLET
<span style="border: 1px solid black; display: inline-block; width: 10px; height: 10px;"></span>	LOT & CONCESSION
<span style="border: 2px solid red; display: inline-block; width: 10px; height: 10px;"></span>	MUNICIPAL BOUNDARY